



**Code:** UKCAL-CWF-CON-EIA-APL-00001-A002

## **Application Document 1**

Appendix 1-1 Proposal of Application Notice and Marine Compliance Documentation

Caledonia Offshore Wind Farm Ltd

5<sup>th</sup> Floor Atria One, 144 Morrison Street, Edinburgh, EH3 8ESX



# Application Document 1 Appendix 1-1 Proposal of Application Notice and Marine Compliance Documentation

|                 |                                  |
|-----------------|----------------------------------|
| <b>Code</b>     | UKCAL-CWF-CON-EIA-APL-00001-A002 |
| <b>Revision</b> | Issued                           |
| <b>Date</b>     | 18 October 2024                  |

# Table of Contents

|   |  |    |
|---|--|----|
| 1 | PAN Submission Form .....                                      | 1  |
| 2 | PAN Cover Letter .....   | 5  |
| 3 | PAN Notification to Community Councils .....                   | 10 |
| 4 | PAN Acknowledgement Letter .....                               | 19 |
| 5 | PAN Decision Letter.....                                       | 22 |
| 6 | Certification to MD-LOT and Relevant Marine Stakeholders ..... | 25 |

# List of Tables

Table 6-1: Consultees..... 26



# 1 PAN Submission Form

## PROPOSAL OF APPLICATION NOTICE

Town and Country Planning (Scotland) Act 1997 (Section 35B)  
The Town and Country Planning (Development Management Procedure) (Scotland)  
Regulations 2013 (Regulations 4 -7)

To be completed for all developments within the  
national or major categories of development

Name of Council **Aberdeenshire Council**  
Address **Landing at location between Portsoy and Banff traveling south  
to substation location in the vicinity of New Deer.**

Proposed development at [Note 1] **National development proposal for construction  
of electrical transmission infrastructure  
comprising transition joint bays, underground**

Description of proposal [Note 2] **cable circuits within a cable corridor, substation  
and cables to grid connection point, and ancilla+  
works including temporary construction areas.**

Notice is hereby given that an application is being made to

[Note 3] **Aberdeenshire** Council by [Note 4] **Arup**

Of [Note 5]  
**1 West Regent Street, Glasgow G2 1RW, United Kingdom**

In respect of [Note 6] **Public Consultation events (x6) and Virtual Engagement Rooms (x2)**

To take place on [Note 7] **w/c 19th June 2023 and November 2023 (see cover letter).**

[Note 8] The following parties have received a copy of this Proposal of Application Notice

**Please see Cover Letter for full details.**

[Note 9] For further details contact **[REDACTED] - Arup**

on telephone number **[REDACTED]**

And/or at the following address **1 West Regent Street, Glasgow G2 1RW, United Kingdom**

[Note 10] I certify that I have attached a plan outlining the site

Signed **[REDACTED]**

On behalf of **[REDACTED] on behalf of Ocean Winds**

Date **28/04/2023**



## PROPOSAL OF APPLICATION NOTICE

Town and Country Planning (Scotland) Act 1997  
Regulation 6 of the Town and Country Planning (Development Management Procedure) (Scotland)  
Regulations 2013

### NOTES FOR GUIDANCE

- [Note 1] – Insert postal address or location of proposed development
- [Note 2] – Insert description in general terms of the development to be carried out.
- [Note 3] – Insert Council name.
- [Note 4] – Insert name of applicant and/or agent
- [Note 5] – Insert applicant's and/or agent's postal address
- [Note 6] – Insert form of consultation the prospective applicant proposes to undertake e.g. public meeting
- [Note 7] – Insert date and venue of consultation
- [Note 8] – Insert list of those groups who have been invited to attend
- [Note 9] – Insert details as to how the prospective applicant/agent can be contacted (incl. name, address and tel. no)
- [Note 10] – Attach plan that outlines the location of the proposed development and is sufficient to identify the site

### Pre-application Consultation (PAC)

Where PAC is required, the prospective applicant must, under sections 35B(1) and (2) (of the Act), provide to the planning authority a 'Proposal of Application Notice' at least 12 weeks (section 35B(3)) prior to the submission of an application for planning permission. The Proposal of Application Notice must include the information set out in section 35B(4) and in regulation 6, namely:

- i) a description in general terms of the development to be carried out;\*
- ii) the postal address of the site at which the development is to be carried out, if available
- iii) a plan showing the outline of the site at which the development is to be carried out and sufficient to identify the site;
- iv) detail as to how the prospective applicant may be contacted and corresponded with; and
- v) an account of what consultation the prospective applicant proposes to undertake, when such consultation is to take place, with whom and what form it will take.

\* You should provide an outline of the proposal's characteristics, and the identification of its category (e.g. Major development). Any subsequent application needs to be recognisably linked to what was described in the proposal of application notice.

### Submission of an Application after Pre-application Consultation Notice

The submission of the proposal of application notice starts the PAC processing clock. After a minimum of 12 weeks, having carried out the statutory requirements and any additional requirements specified by the planning authority, an applicant can submit the application along with the required written Pre-application Consultation Report. Information in relation to the proposal of application notice must also be placed by the planning authority on the list of applications required under section 36A and regulation 21.

### Additional consultation activity (responding to the Proposal of Application Notice)

The applicant is required to indicate in the proposal of application notice what consultation will be undertaken in addition to the statutory minimum. The planning authority must respond within 21 days of receiving the Notice to advise the applicant whether the proposed PAC is satisfactory or if additional notification and consultation above the statutory minimum is required in order to make it binding on the applicant. In doing so, planning authorities are to have regard to the nature, extent and location of the proposed development and to the likely effects, both at and in the vicinity of that location, of its being carried out (section 35B(8)). Additional consultation requirements should be proportionate, specific and reasonable in the circumstances. If there is no response to the proposal of application notice by the planning authority within 21 days, only the statutory minimum PAC activities will be required.



Scottish Ministers expect planning authorities to develop and maintain up to date lists of bodies and interests with whom applicants should consult in particular types of case. These lists should be available to applicants, who can draft proposal of application notices in light of that information. Further advice on planning community engagement activity can be found in Planning Advice Note 81: Community Engagement – Planning With People.

### **Minimum consultation activity**

*Consultation with community councils* - Under regulation 7 an applicant must consult every community council any part of whose area is within or adjoins the land where the proposed development is situated. This includes community councils in a neighbouring planning authority.

*The public event* - Regulation 7 also requires the holding of at least one public event for members of the public where they can make comments to the prospective applicant on their proposals. This 'public event' must be advertised at least 7 days in advance in a newspaper circulating in the locality of the proposed development. The advertisement for the public event must include:

- a description of, and the location of, the proposed development;
- details as to where further information may be obtained concerning the proposed development; the date and place of the public event;
- a statement explaining how, and by when, persons wishing to make comments to the prospective applicant relating to the proposal may do so; and
- a statement that comments made to the prospective applicant are not representations to the planning authority. If the applicant submits an application there will be an opportunity to make representations on that application to the planning authority.

Applicants will gain less from poorly attended or unrepresentative PAC events and should ensure that processes are put in place that will allow members of the community to participate meaningfully in any public event. The public event should be reasonably accessible to the public at large, including disabled people. It may be appropriate for the public event to take place over a number of dates, times and places. Applicants should ensure that individuals and community groups can submit written comments in response to the newspaper advertisement.

There is a need to emphasise to communities that the plans presented to them for a proposed planning application may alter in some way before the final proposal is submitted as a planning application to the planning authority. Even after PAC, and once a planning application has been submitted to the planning authority, communities should ensure that any representations they wish to make on the proposal are submitted to that authority as part of the process of considering the planning application.

**Any personal data that you have been asked to provide on this form will be held and processed in accordance with Data Protection Legislation.**

## 2 PAN Cover Letter

26 April 2023

FAO [REDACTED]  
Strategic Development Delivery Team  
Planning and Economy  
Environment and Infrastructure Services  
Aberdeenshire Council  
[REDACTED]

[REDACTED]  
arup.com

Dear Sir

## Project title

Proposal of Application Notice (PAN) for electrical transmission infrastructure comprising transition joint bays, underground cable circuits within a cable corridor, substation and ancillary works.

Address: Landing at location between Portsoy and Banff travelling south to substation location in the vicinity of New Deer.

Please find attached a completed PAN form and associated location plan in relation to the proposed development at the above address.

In January 2022, as part of the ScotWind bidding round, Ocean Winds (the Developer) was successfully awarded an Option Agreement (granting exclusive rights) to develop an Offshore Wind Farm (OWF) within the NE4 Plan Option, which is located within the Moray Firth, off the north-east coast of Scotland. Ocean Winds is now progressing the proposals for this offshore wind farm (OWF), which has been named the Caledonia OWF via the newly incorporated limited company of Caledonia Offshore Wind Farm Ltd (the Applicant).

The Proposal of Application Notice (PAN), submitted by Arup, on behalf of the Applicant, relates to a forthcoming application for planning permission in principle incorporating all development associated with the Onshore Transmission Infrastructure (OnTI) to facilitate connection of the Caledonia OWF to the National Electricity Transmission System in proximity of New Deer. This includes:

Offshore export cables (only where they will be located landwards from between Mean Low Water Springs and Mean High Water Springs);

Landfall Site(s) and associated transition joint bays;

Onshore Cable Corridor,  $\leq 500\text{m}$  wide, within which the onshore cable route will be located. Physical works may be required anywhere within this corridor and planning permission would therefore be sought over this area of land;

A new Onshore Substation;



**Our ref**  
**Date**

Caledonia Offshore Wind Farm  
17<sup>th</sup> May 2023

---

- Underground onshore cable circuits between the Onshore Substation and the Grid Connection Point; and
- Any associated ancillary infrastructure such as access roads, compound, and laydown areas.

The following parties have received a copy of the Proposal of Application Notice package.

### Community Councils

- Methlick - [REDACTED]
- Deer - [REDACTED]
- Fyvie, Rothienorman and Monquithter - [REDACTED]
- Turriff & District - [REDACTED]
- Alvagh & Forglen - [REDACTED]
- King Edward & Gamrie - [REDACTED]
- Banff & Macduff - [REDACTED]
- Whitehills - [REDACTED]
- Portsoy - [REDACTED]
- Fordyce, Sandend and District - [REDACTED]

In addition to directly engaging with the above we propose the following means of engaging with the local community.

### **Community Engagement Round 1**

- Three onshore community engagement events across the week commencing 19<sup>th</sup> June 2023. Venues are yet to be confirmed but one event each will be located at New Deer, Banff and Turriff.
- Virtual Engagement Room to engage with the public online and offer an opportunity to give feed-back for those who cannot attend one of the three in person events. The virtual engagement room will be open for public access June and July 2023.

### **Community Engagement Round 2**

- Three onshore community engagement events across a single week during November 2023. Venues are yet to be confirmed but are likely to be the same as those used in Round 1 and located at New Deer, Banff and Turriff.

**Our ref**  
**Date**

Caledonia Offshore Wind Farm  
17<sup>th</sup> May 2023

---

- Virtual Engagement Room to engage with the public online and offer an opportunity to give feed-back for those who cannot attend one of the three in person events. The virtual engagement room will be open for public access November and December 2023.

The details of the engagement events/rounds and the virtual engagement room will be advertised in a local newspaper in accordance with the requirements of Regulation 7. It is proposed that advertisements will be placed in two weekly local newspapers: the Turriff Advertiser and the Banffshire Journal and also in the daily Aberdeen Press & Journal.

### **Local Authority – Elected Members**

As part of the project’s engagement programme, a series of three project briefing events for elected members of each relevant local authority (Moray, Aberdeenshire and Highland) are being organised over the course of 2023. The Aberdeenshire event will cover both onshore and offshore aspects of the project, and is proposed to be held in June.

We trust that the information provided above and within the attached PAN provides sufficient detail. However, please do not hesitate to get in touch with us should you require more information.

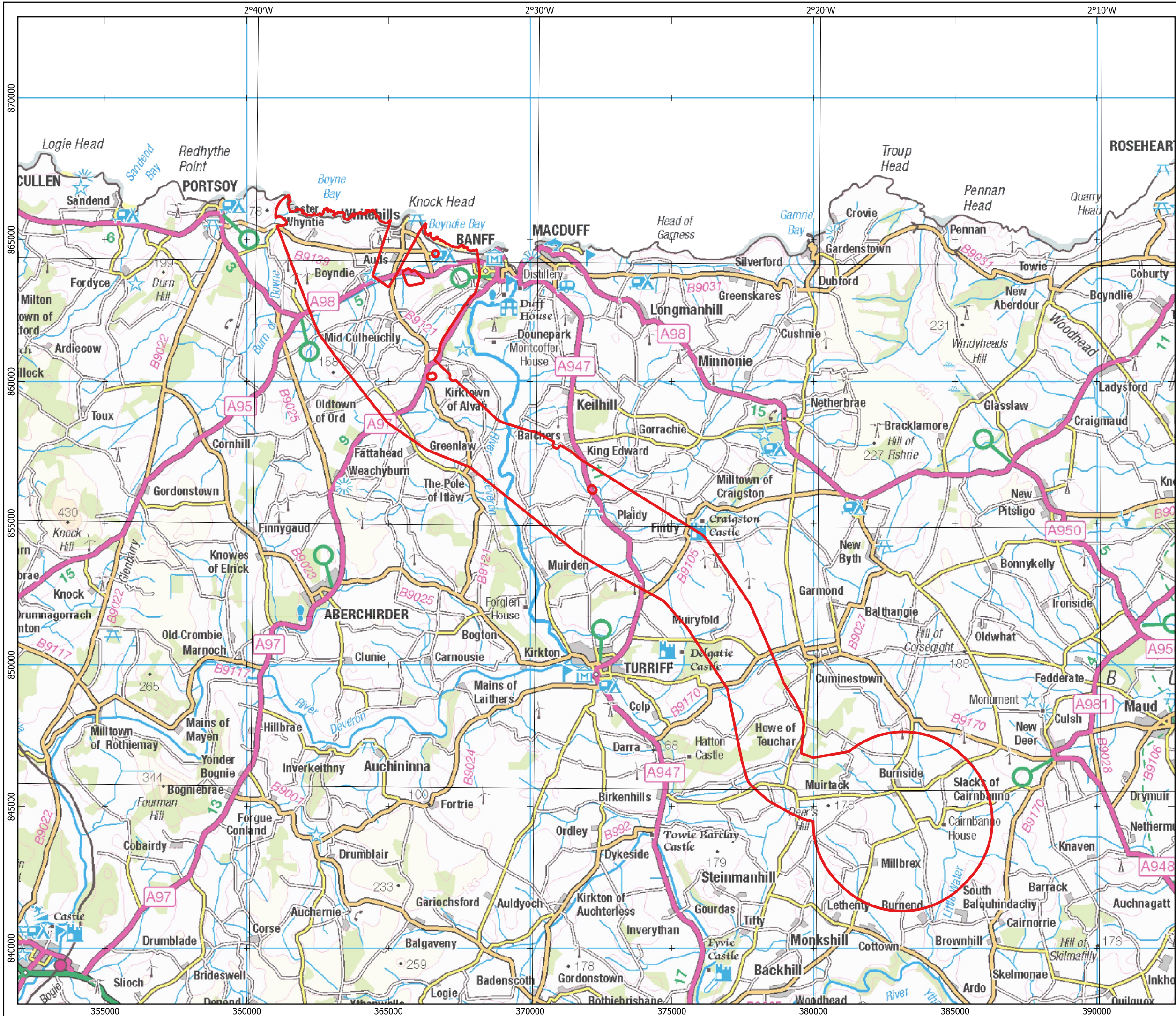
Regards

[Redacted signature]

[Redacted name]


[Redacted contact information]





Preliminary Cable Corridor

Contains OS data © Crown copyright and database right (2023)



CRS: British National Grid (EPSG:27700)

|                                 |           |              |
|---------------------------------|-----------|--------------|
| Produced:                       | Reviewed: | Approved:    |
| TG                              | IA        | RD           |
| Date: 05/05/2023                |           | Revision: 02 |
| REF: UKCAL-OW-ONE-ENV-MAP-00002 |           |              |

Preliminary Cable Corridor





### **3 PAN Notification to Community Councils**

**From:** [REDACTED]  
**Cc:** [REDACTED]  
**Subject:** FW: Caledonia Offshore Wind Farm - Onshore Works PAN  
**Date:** 19 May 2023 08:32:00  
**Attachments:** [Cover Letter Caledonia PAN.pdf](#)  
[PROPOSAL OF APPLICATION NOTICE Caledonia.pdf](#)  
[UKCAL-OW-ONE-ENV-MAP-00002 Rev 02 - Preliminary Cable Corridor - PAN.pdf](#)

---

*Caution!! External email. Do not open attachments or click links, unless this email comes from a known sender and you are sure the content is safe.*

Good Morning

With regards to the proposed onshore development associated with the Caledonia Offshore Wind Farm to be located in the Moray Firth, please find the attached Proposal of Application Notice, Location Plan and accompanying Cover Letter recently submitted to Aberdeenshire Council. Please do contact myself, Ruaridh Danaher or Craig Milroy, both CC'd in, should you have any questions in relation to the proposed community consultation events or the proposed online engagement platform.

Please note that full details of the of the engagement events/rounds and the virtual engagement platform will be advertised in the Turriff Advertiser and the Banffshire Journal and also in the daily Aberdeen Press & Journal Regards, in due course.

Regards

[REDACTED]  
Principal Planner | Cities, Planning & Design - North

**Arup**

1 West Regent Street, Glasgow G2 1RW, United Kingdom

[REDACTED]  
[www.arup.com](http://www.arup.com)

Follow us

[LinkedIn](#) [Twitter](#) [Instagram](#) [YouTube](#) [Facebook](#)

---

Electronic mail messages entering and leaving Arup business systems are scanned for viruses and acceptability of content.

26 April 2023

[REDACTED]  
Strategic Development Delivery Team  
Planning and Economy  
Environment and Infrastructure Services  
Aberdeenshire Council  
[REDACTED]

[REDACTED]  
arup.com

Dear Sir

## Project title

Proposal of Application Notice (PAN) for electrical transmission infrastructure comprising transition joint bays, underground cable circuits within a cable corridor, substation and ancillary works.

Address: Landing at location between Portsoy and Banff travelling south to substation location in the vicinity of New Deer.

Please find attached a completed PAN form and associated location plan in relation to the proposed development at the above address.

In January 2022, as part of the ScotWind bidding round, Ocean Winds (the Developer) was successfully awarded an Option Agreement (granting exclusive rights) to develop an Offshore Wind Farm (OWF) within the NE4 Plan Option, which is located within the Moray Firth, off the north-east coast of Scotland. Ocean Winds is now progressing the proposals for this offshore wind farm (OWF), which has been named the Caledonia OWF via the newly incorporated limited company of Caledonia Offshore Wind Farm Ltd (the Applicant).

The Proposal of Application Notice (PAN), submitted by Arup, on behalf of the Applicant, relates to a forthcoming application for planning permission in principle incorporating all development associated with the Onshore Transmission Infrastructure (OnTI) to facilitate connection of the Caledonia OWF to the National Electricity Transmission System in proximity of New Deer. This includes:

Offshore export cables (only where they will be located landwards from between Mean Low Water Springs and Mean High Water Springs);

Landfall Site(s) and associated transition joint bays;

Onshore Cable Corridor,  $\leq$  500m wide, within which the onshore cable route will be located. Physical works may be required anywhere within this corridor and planning permission would therefore be sought over this area of land;

A new Onshore Substation;



**Our ref**  
**Date**

Caledonia Offshore Wind Farm  
17<sup>th</sup> May 2023

- 
- Underground onshore cable circuits between the Onshore Substation and the Grid Connection Point; and
  - Any associated ancillary infrastructure such as such as access roads, compound, and laydown areas.

The following parties have received a copy of the Proposal of Application Notice package.

### Community Councils

- Methlick - [REDACTED]
- Deer - [REDACTED]
- Fyvie, Rothienorman and Monquithter - [REDACTED]
- Turriff & District - [REDACTED]
- Alvagh & Forglen - [REDACTED]
- King Edward & Gamrie - [REDACTED]
- Banff & Macduff - [REDACTED]
- Whitehills - [REDACTED]
- Portsoy - [REDACTED]
- Fordyce, Sandend and District - [REDACTED]

In addition to directly engaging with the above we propose the following means of engaging with the local community.

### **Community Engagement Round 1**

- Three onshore community engagement events across the week commencing 19<sup>th</sup> June 2023. Venues are yet to be confirmed but one event each will be located at New Deer, Banff and Turriff.
- Virtual Engagement Room to engage with the public online and offer an opportunity to give feed-back for those who cannot attend one of the three in person events. The virtual engagement room will be open for public access June and July 2023.

### **Community Engagement Round 2**

- Three onshore community engagement events across a single week during November 2023. Venues are yet to be confirmed but are likely to be the same as those used in Round 1 and located at New Deer, Banff and Turriff.

**Our ref**  
**Date**

Caledonia Offshore Wind Farm  
17<sup>th</sup> May 2023

---

- Virtual Engagement Room to engage with the public online and offer an opportunity to give feed-back for those who cannot attend one of the three in person events. The virtual engagement room will be open for public access November and December 2023.

The details of the engagement events/rounds and the virtual engagement room will be advertised in a local newspaper in accordance with the requirements of Regulation 7. It is proposed that advertisements will be placed in two weekly local newspapers: the Turriff Advertiser and the Banffshire Journal and also in the daily Aberdeen Press & Journal.

### **Local Authority – Elected Members**

As part of the project’s engagement programme, a series of three project briefing events for elected members of each relevant local authority (Moray, Aberdeenshire and Highland) are being organised over the course of 2023. The Aberdeenshire event will cover both onshore and offshore aspects of the project, and is proposed to be held in June.

We trust that the information provided above and within the attached PAN provides sufficient detail. However, please do not hesitate to get in touch with us should you require more information.

Regards

[Redacted signature]

[Redacted name]

[Redacted contact information]

**PROPOSAL OF APPLICATION NOTICE**

Town and Country Planning (Scotland) Act 1997 (Section 35B)  
The Town and Country Planning (Development Management Procedure) (Scotland)  
Regulations 2013 (Regulations 4 -7)

**To be completed for all developments within the  
national or major categories of development**

Name of Council **Aberdeenshire Council**  
Address **Landing at location between Portsoy and Banff traveling south  
to substation location in the vicinity of New Deer.**

Proposed development at [Note 1] **National development proposal for construction  
of electrical transmission infrastructure  
comprising transition joint bays, underground**

Description of proposal [Note 2] **cable circuits within a cable corridor, substation  
and cables to grid connection point, and ancilla+  
works including temporary construction areas.**

Notice is hereby given that an application is being made to

[Note 3] **Aberdeenshire** Council by [Note 4] **Arup**

Of [Note 5]  
**1 West Regent Street, Glasgow G2 1RW, United Kingdom**

In respect of [Note 6] **Public Consultation events (x6) and Virtual Engagement Rooms (x2)**

To take place on [Note 7] **w/c 19th June 2023 and November 2023 (see cover letter).**

[Note 8] The following parties have received a copy of this Proposal of Application Notice

**Please see Cover Letter for full details.**

[Note 9] For further details contact **[REDACTED]**

on telephone number **[REDACTED]**

And/or at the following address **1 West Regent Street, Glasgow G2 1RW, United Kingdom**

[Note 10] I certify that I have attached a plan outlining the site

Signed **[REDACTED]**

On behalf of **[REDACTED] on behalf of Ocean Winds**

Date **28/04/2023**



## PROPOSAL OF APPLICATION NOTICE

Town and Country Planning (Scotland) Act 1997  
Regulation 6 of the Town and Country Planning (Development Management Procedure) (Scotland)  
Regulations 2013

### NOTES FOR GUIDANCE

- [Note 1] – Insert postal address or location of proposed development  
[Note 2] – Insert description in general terms of the development to be carried out.  
[Note 3] – Insert Council name.  
[Note 4] – Insert name of applicant and/or agent  
[Note 5] – Insert applicant's and/or agent's postal address  
[Note 6] – Insert form of consultation the prospective applicant proposes to undertake e.g. public meeting  
[Note 7] – Insert date and venue of consultation  
[Note 8] – Insert list of those groups who have been invited to attend  
[Note 9] – Insert details as to how the prospective applicant/agent can be contacted (incl. name, address and tel. no)  
[Note 10] – Attach plan that outlines the location of the proposed development and is sufficient to identify the site

### Pre-application Consultation (PAC)

Where PAC is required, the prospective applicant must, under sections 35B(1) and (2) (of the Act), provide to the planning authority a 'Proposal of Application Notice' at least 12 weeks (section 35B(3)) prior to the submission of an application for planning permission. The Proposal of Application Notice must include the information set out in section 35B(4) and in regulation 6, namely:

- i) a description in general terms of the development to be carried out;\*
- ii) the postal address of the site at which the development is to be carried out, if available
- iii) a plan showing the outline of the site at which the development is to be carried out and sufficient to identify the site;
- iv) detail as to how the prospective applicant may be contacted and corresponded with; and
- v) an account of what consultation the prospective applicant proposes to undertake, when such consultation is to take place, with whom and what form it will take.

\* You should provide an outline of the proposal's characteristics, and the identification of its category (e.g. Major development). Any subsequent application needs to be recognisably linked to what was described in the proposal of application notice.

### Submission of an Application after Pre-application Consultation Notice

The submission of the proposal of application notice starts the PAC processing clock. After a minimum of 12 weeks, having carried out the statutory requirements and any additional requirements specified by the planning authority, an applicant can submit the application along with the required written Pre-application Consultation Report. Information in relation to the proposal of application notice must also be placed by the planning authority on the list of applications required under section 36A and regulation 21.

### Additional consultation activity (responding to the Proposal of Application Notice)

The applicant is required to indicate in the proposal of application notice what consultation will be undertaken in addition to the statutory minimum. The planning authority must respond within 21 days of receiving the Notice to advise the applicant whether the proposed PAC is satisfactory or if additional notification and consultation above the statutory minimum is required in order to make it binding on the applicant. In doing so, planning authorities are to have regard to the nature, extent and location of the proposed development and to the likely effects, both at and in the vicinity of that location, of its being carried out (section 35B(8)). Additional consultation requirements should be proportionate, specific and reasonable in the circumstances. If there is no response to the proposal of application notice by the planning authority within 21 days, only the statutory minimum PAC activities will be required.



Scottish Ministers expect planning authorities to develop and maintain up to date lists of bodies and interests with whom applicants should consult in particular types of case. These lists should be available to applicants, who can draft proposal of application notices in light of that information. Further advice on planning community engagement activity can be found in Planning Advice Note 81: Community Engagement – Planning With People.

### **Minimum consultation activity**

*Consultation with community councils* - Under regulation 7 an applicant must consult every community council any part of whose area is within or adjoins the land where the proposed development is situated. This includes community councils in a neighbouring planning authority.

*The public event* - Regulation 7 also requires the holding of at least one public event for members of the public where they can make comments to the prospective applicant on their proposals. This 'public event' must be advertised at least 7 days in advance in a newspaper circulating in the locality of the proposed development. The advertisement for the public event must include:

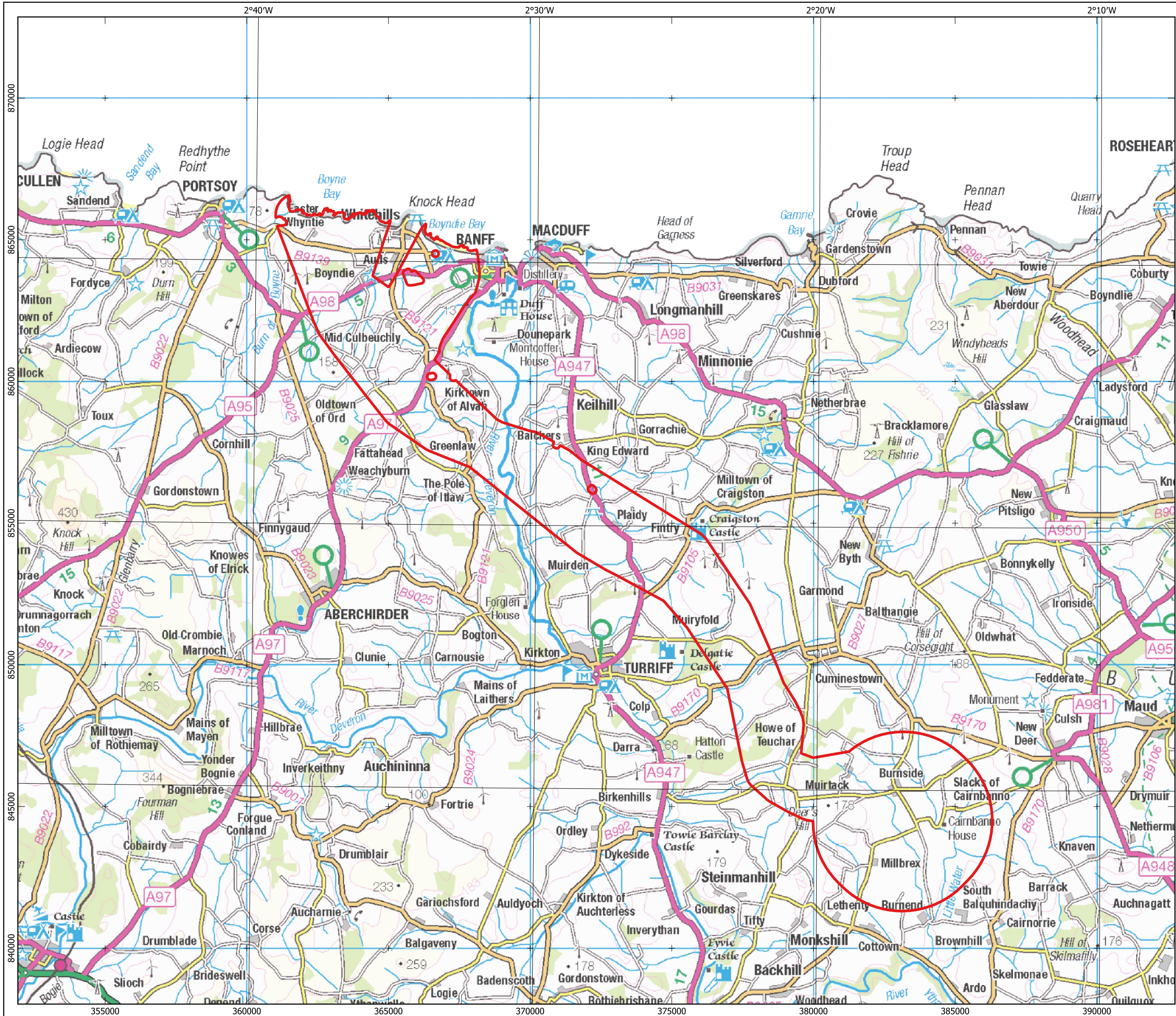
- a description of, and the location of, the proposed development;
- details as to where further information may be obtained concerning the proposed development; the date and place of the public event;
- a statement explaining how, and by when, persons wishing to make comments to the prospective applicant relating to the proposal may do so; and
- a statement that comments made to the prospective applicant are not representations to the planning authority. If the applicant submits an application there will be an opportunity to make representations on that application to the planning authority.

Applicants will gain less from poorly attended or unrepresentative PAC events and should ensure that processes are put in place that will allow members of the community to participate meaningfully in any public event. The public event should be reasonably accessible to the public at large, including disabled people. It may be appropriate for the public event to take place over a number of dates, times and places. Applicants should ensure that individuals and community groups can submit written comments in response to the newspaper advertisement.

There is a need to emphasise to communities that the plans presented to them for a proposed planning application may alter in some way before the final proposal is submitted as a planning application to the planning authority. Even after PAC, and once a planning application has been submitted to the planning authority, communities should ensure that any representations they wish to make on the proposal are submitted to that authority as part of the process of considering the planning application.


**Any personal data that you have been asked to provide on this form will be held and processed in accordance with Data Protection Legislation.**





 Preliminary Cable Corridor

Contains OS data © Crown copyright and database right (2023)



CRS: British National Grid (EPSG:27700)

|                                 |              |           |
|---------------------------------|--------------|-----------|
| Produced:                       | Reviewed:    | Approved: |
| TG                              | IA           | RD        |
| Date: 05/05/2023                | Revision: 02 |           |
| REF: UKCAL-OW-ONE-ENV-MAP-00002 |              |           |

Preliminary Cable Corridor





## **4 PAN Acknowledgement Letter**

Our Ref: ENQ/2023/0739

Your Ref:

Ask for: Banff & Buchan Team

Tel: 01467-534333

Email: [planning@aberdeenshire.gov.uk](mailto:planning@aberdeenshire.gov.uk)

ARUP  
7th Floor  
1 West Regent Street  
Glasgow  
G2 1RW

1 June 2023

Dear Sir/Madam

**Proposal of Application Notice for National Development for Electrical Transmission Infrastructure Comprising Transition Joint Bays, Underground Cable Circuits Within a Cable Corridor, Substation and Ancillary Works at Landing At Location Between Portsoy And Banff Travelling South To Substation Location In The Vicinity Of New Deer**

Thank you for notifying us that a planning application for the above is to be submitted and providing details of the consultations the applicant proposes to carry out with the community. This is currently being allocated to an officer who will correspond with you in due course.

We will consider the information you have provided and advise whether or not the applicant requires to carry out additional notifications/consultations. You should expect to have a response from us by 29 September 2023.

Should you wish to check on the progress of your request please contact the relevant area team on the above number.

The information you have provided with the notification, accompanying drawings and documents, and all further details, will be made available for public inspection and will be published on the internet through the online planning [register](#).

Our planning application validation standards and associated guidance are available on our [website](#). Please take this opportunity to familiarise yourself with these requirements for future applications. Any queries on these, please [contact](#) us.

Note: The information held with your submission will be managed by the Council in accordance with the principles set out in the General Data Protection Regulations 2018. For further information on how we use your information, who we share this information with and how long we keep information is detailed in our [Privacy Notices](#).

Yours faithfully

[Redacted signature]

[Redacted name]  
Head of Planning and Economy

## **5 PAN Decision Letter**

Our Ref: ENQ/2023/0739

Your Ref:

Ask for:

ARUP  
7th Floor  
1 West Regent Street  
Glasgow  
G2 1RW

9 June 2023

Dear Sir/Madam,

**Proposal of Application Notice for National Development for Electrical Transmission Infrastructure Comprising Transition Joint Bays, Underground Cable Circuits Within a Cable Corridor, Substation and Ancillary Works at Landing At Location Between Portsoy And Banff Travelling South To Substation Location In The Vicinity Of New Deer**

I write with reference to the above proposal and the Proposal of Application Notice you submitted in this regard on 17 May 2023.

I can advise you that the proposal constitutes a national development as defined in the Town and Country Planning (Hierarchy of Development) (Scotland) Regulations 2008.

You are therefore requested to carry out the consultation specified in the Notice prior to the submission of a planning application and such application must not be submitted before a period of 12 weeks has elapsed from submission of the Proposal of Application Notice.

The application must be accompanied by a pre-application consultation report. The report should be in writing and should include the following information:

- Who has been consulted;
- What steps were taken to comply with the statutory requirements for pre-application consultation with the community and the additional requirements set out above;
- A copy of the advertisement for the public event;
- Details of the material made available at the public event;
- Evidence that steps were taken to explain the nature of the pre- application consultation and that further representation can be made to the planning authority at the application stage;
- Details of what comments were made by the community;
- Details of how the applicant has responded to the comments made, including whether and the extent to which the proposals have changed as a result of the pre-application consultation.

The pre-application report will be assessed against SP=EED® (Successful Planning = Effective Engagement and Delivery) as the Council's preferred framework. Guidance on the application of SP=EED is available on the Council [website](#).

Please do not hesitate to contact me if you wish to discuss the above requirements or have any other queries.

Please note that the content of this letter and the pre-application consultation report will be made available for public inspection on the Planning Register.

Yours faithfully

[Redacted signature]

[Redacted name]

Head of Planning and Economy



## **6 Certification to MD-LOT and Relevant Marine Stakeholders**

6.1.1.1 The below email with notification attached was issued to the following consultees as listed in Table 6-1 on 10 May 2024 as required by Regulation 6 of the Marine Licensing (Pre-application Consultation) (Scotland) Regulations 2013.

Table 6-1: Consultees

| Organisation   |   |
|--|---|
| Aberdeenshire Council  | Northern Lighthouse Board                           |
| Banff, Portsoy, MacDuff harbour authority  | North and East Coast Regional Inshore Fishery Group |
| Buckie Harbour   | North Sea Transition Authority                      |
| Civil Aviation Authority   | Royal Yachting Association                          |
| Caithness Moray High Voltage Direct Current (Scottish and Southern Electricity Networks) | Royal Society for the Protection of Birds (RSPB)    |
| Chamber of Shipping  | Sailing Clubs (Banff, Lossiemouth & Nairn)          |
| Highlands and Islands Airport Limited  | Scottish Environment Protection Agency (SEPA)       |
| Highland Council   | Scottish Fisherman’s Federation                     |
| Marine and Coastguard Agency   | SHEFA   |
| Marine Directorate – Licensing and Operations Team (MD-LOT)                              | Surfers Against Sewage                              |
| Ministry of Defence  | Scottish White Fish Producers Association           |
| Moray Council  | Whale & Dolphin Conservation Society                |
| National Air Traffic Services  | Whitehills harbour                                  |
| NatureScot   |   |

**From:** [REDACTED]

**Sent:** Friday, May 10, 2024 1:57 PM

**Subject:** Caledonia Offshore Wind Farm - Marine Licensing PAC Notice

Dear sir/madam,

Notice under the Marine Licensing (Pre-Application Consultation) (Scotland) Regulations 2013.

I am writing to inform you that that Caledonia Offshore Wind Farm Limited plans to hold a pre-application consultation (PAC) event regarding the proposed marine licensable activities within Scottish Territorial Waters, in the Moray Firth.

The proposed Caledonia Offshore Wind Farm is located approximately 22 kilometres (km) off the coast of Wick (Highlands), and 38km off the coast of Banff (Aberdeenshire). The proposed development is supported by an export cable landfall located at Stake Ness, 1km west of the village of Whitehills and approximately 5km west of Banff. The licensable activity consists of:

- Up to 140 wind turbines, bottom-fixed and floating turbine foundations.
- Up to four offshore substations, connected to the turbines via inter-array cables.
- Up to four export cables to the landfall location of Stake Ness.

The Caledonia Offshore Wind Farm will be built in two phases, with separate Marine Licences sought for each phase. These applications are referred to as Caledonia North and Caledonia South.

The scheduled PAC event follows a series of PAC events held in 2022 and April 2024 and provides details of how the design of the proposed development has evolved following consultation feedback received. A copy of the statutory notice is attached which includes details of the proposed development, information regarding the final PAC event and contact details for Caledonia Offshore Wind Farm Limited should you wish to provide any feedback in advance on the consent application. A virtual consultation room is also available here:

<https://caledonia.virtual-engage.com/>

Should you have any questions or wish to discuss the Caledonia Offshore Wind Farm then please do not hesitate in contacting me.

Kind regards,

[REDACTED]



[REDACTED]  
Offshore Consents Manager

[REDACTED]  
5th Floor, Atria One, 144 Morrison Street, Edinburgh, EH3 8EX, UK

[www.oceanwinds.com](http://www.oceanwinds.com)

**CONFIDENTIALITY NOTICE:**

This message and the attached files may contain confidential and/or privileged information, which should not be disclosed, copied, saved or distributed, under the terms of current legislation.

If you have received this message in error, we ask that you do not disclose or use this information. Please notify the sender of this error, by email, and delete this message from your device.

**AVISO DE CONFIDENCIALIDAD:**

Este mensaje y los archivos adjuntos pueden contener información confidencial y/o privilegiada, que no deberá ser divulgada, copiada, guardada o distribuida de acuerdo al cumplimiento de la ley vigente.

Si ha recibido este mensaje por error, le pedimos que no divulgue o haga uso de esta información. Le agradecemos que notifique el error al remitente enviándole un correo electrónico y elimine este email de su dispositivo.



**CALEDONIA OFFSHORE WIND FARM LIMITED**  
**MARINE (SCOTLAND) ACT 2010**  
**THE MARINE LICENSING (PRE-APPLICATION CONSULTATION) (SCOTLAND) REGULATIONS 2013**

Notice is hereby given that Caledonia Offshore Wind Farm Limited (company number 13844888, 5<sup>th</sup> Floor Atria One, 144 Morrison Street, Edinburgh, EH3 8EX) plans to hold a pre-application consultation (PAC) event regarding the proposed marine licensable activities within Scottish Territorial Waters, in the Moray Firth.

The proposed Caledonia Offshore Wind Farm is located approximately 22 kilometres (km) off the coast of Wick (Highlands), and 38km off the coast of Banff (Aberdeenshire). The proposed development is supported by an export cable landfall located at Stake Ness, 1km west of the village of Whitehills and approximately 5km west of Banff. The licensable activity consists of:

- Up to 140 wind turbines, bottom-fixed and floating turbine foundations.
- Up to four offshore substations, connected to the turbines via inter-array cables.
- Up to four export cables to the landfall location of Stake Ness.

The Caledonia Offshore Wind Farm will be built in two phases, with separate Marine Licences sought for each phase. These applications are referred to as Caledonia North and Caledonia South. The coordinates below detail the location of the proposed Caledonia Offshore Wind Farm (both phases) and associated transmission infrastructure:

| Longitude (DMS)   | Latitude (DMS)   | Longitude (DMS)   | Latitude (DMS)   |
|-------------------|------------------|-------------------|------------------|
| 002° 20' 16.23" W | 58° 06' 42.18" N | 002° 34' 46.23" W | 57° 52' 59.13" N |
| 002° 25' 55.08" W | 57° 59' 54.04" N | 002° 31' 35.73" W | 57° 51' 58.48" N |
| 002° 34' 11.04" W | 58° 08' 04.75" N | 002° 31' 29.43" W | 57° 49' 20.99" N |
| 002° 34' 15.91" W | 58° 13' 08.80" N | 002° 36' 23.60" W | 57° 47' 35.30" N |
| 002° 40' 24.38" W | 58° 16' 57.88" N | 002° 29' 23.86" W | 57° 47' 29.78" N |
| 002° 42' 28.85" W | 58° 20' 20.49" N | 002° 29' 21.37" W | 57° 46' 25.72" N |
| 002° 37' 37.90" W | 58° 22' 54.61" N | 002° 35' 24.22" W | 57° 46' 02.24" N |
| 002° 18' 09.49" W | 58° 11' 17.07" N | 002° 31' 19.47" W | 57° 45' 27.19" N |
| 002° 28' 04.23" W | 58° 02' 02.23" N | 002° 35' 34.74" W | 57° 44' 50.45" N |
| 002° 33' 17.35" W | 58° 00' 47.30" N | 002° 35' 57.65" W | 57° 44' 43.84" N |
| 002° 33' 28.52" W | 57° 59' 45.74" N | 002° 31' 03.53" W | 57° 43' 29.85" N |
| 002° 30' 39.95" W | 57° 58' 52.82" N | 002° 31' 10.23" W | 57° 42' 59.85" N |
| 002° 34' 14.18" W | 57° 57' 25.11" N | 002° 33' 45.88" W | 57° 41' 57.89" N |
| 002° 31' 12.71" W | 57° 57' 13.59" N | 002° 38' 48.66" W | 57° 41' 42.85" N |
| 002° 31' 22.50" W | 57° 56' 03.19" N | 002° 38' 48.92" W | 57° 41' 15.87" N |
| 002° 31' 16.74" W | 57° 53' 33.92" N | 002° 35' 38.33" W | 57° 40' 48.67" N |

The following pre-application consultations will be held at the times and locations below. The consultations will provide further opportunity for the public and stakeholders to consider and comment on the prospective application(s).

| Event                              | Date and Time   | Location  |
|------------------------------------|---|---|
| Offshore Public Consultation       | Wednesday 19 <sup>th</sup> June 2024<br>14:00 am - 18:00 pm | Banff Springs Hotel   |
| Online Virtual Engage Consultation | Ongoing until July 2024                                     | <a href="https://caledonia.virtual-engage.com">https://caledonia.virtual-engage.com</a> |

Persons wishing to provide comments on the proposed Caledonia Offshore Wind Farm development can do so by writing to the prospective applicant by emailing [caledonia.info@oceanwinds.com](mailto:caledonia.info@oceanwinds.com) or by post to 5<sup>th</sup> Floor, Atria ONE, 144 Morrison Street, Edinburgh, EH3 8EX. Comments can also be submitted via the feedback function on using: <https://caledonia.virtual-engage.com>

Comments should be dated and clearly state the name (in block capitals) and full return email or postal address of those making the comment.

Further information can be obtained concerning Caledonia Offshore Wind Farm from: <https://www.caledoniaoffshorewind.com>. Please note that comments made to the project team are not representations to the Scottish Ministers or Aberdeenshire Council. There will be an opportunity to make representations to the Scottish Ministers and Aberdeenshire Council when the Caledonia project submits its application(s) and accompanying Environmental Impact Assessment (EIA) Report(s).

Caledonia Offshore Wind Farm  
5th Floor, Atria One  
144 Morrison Street  
Edinburgh  
EH3 8EX

[www.caledoniaoffshorewind.com](http://www.caledoniaoffshorewind.com)

